



Well done on all your hard work up until this point. As it is our last week you have a choice of 2 activities to choose from. **You only need to pick 1.**

A – Summary poster/ collage about Brazil.

B – “Are you smarter than a Geography Teacher?” Complete the quizzes.

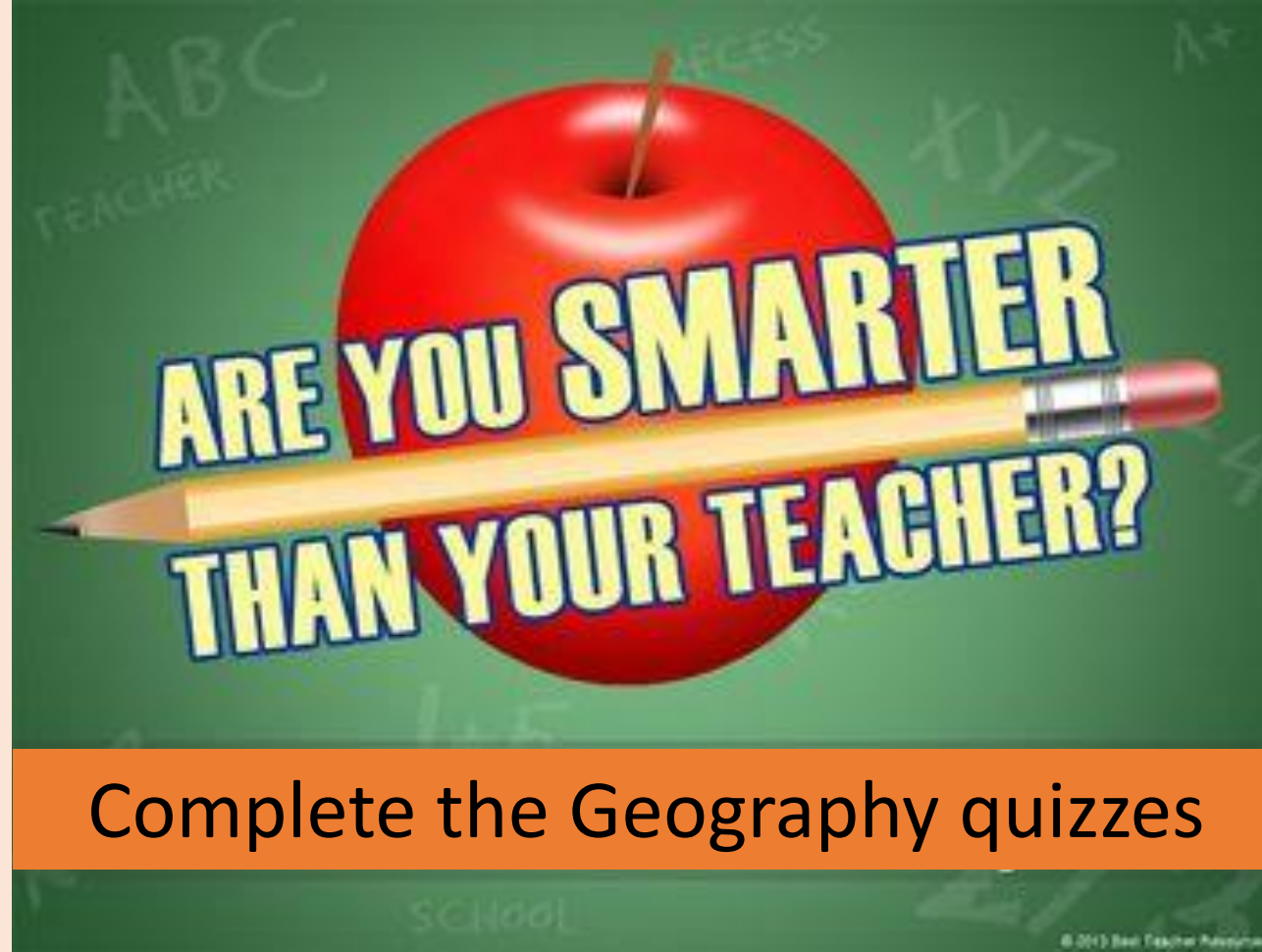


You need to produce a summary poster/collage about Brazil.

You can either design it using ICT or hand draw it.

You should include images that relate to Brazil and 5 – 10 facts/pieces of information that you have learned as you have studied this unit.

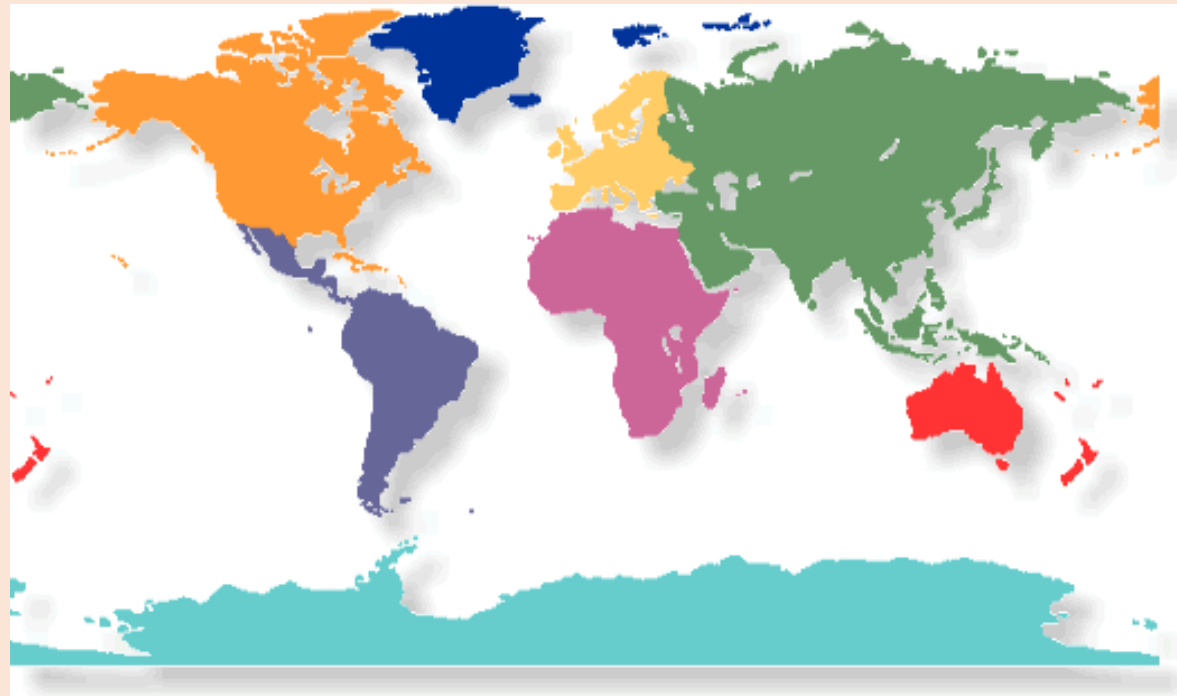
B



B

Level of difficulty: Easy – The Continents and Oceans quiz

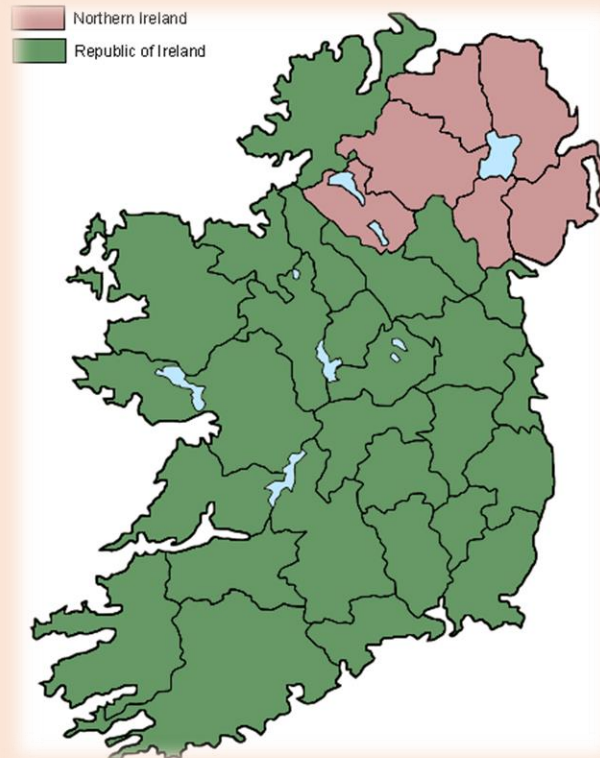
<https://lizardpoint.com/geography/world-quiz.php>



# B

Level of difficulty: Easy – Counties of Northern Ireland quiz

<https://lizardpoint.com/geography/n-ireland-quiz.php>



B

## Level of difficulty: Hard – Countries of Western Europe Quiz

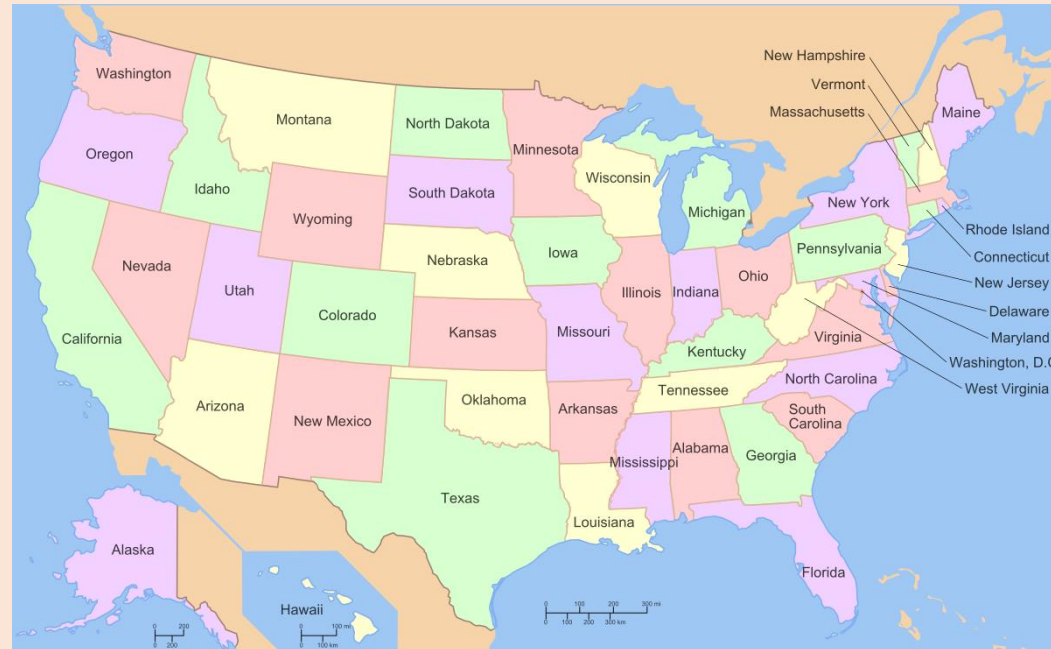
<https://lizardpoint.com/geography/europe-western-quiz.php>



# B

## Level of difficulty: Very hard – States of the USA Quiz

<https://lizardpoint.com/geography/usa-quiz.php>



Mrs Colgan used to be able to score 100% when locating the 50 states of the USA using this quiz. Could you challenge her to a competition when we return to school?

This marks the end of the remote learning. Thank you for all your hard work, the Geography teachers have received some fantastic work over the last 12 weeks. I hope you can now take a break from your laptop and enjoy your time off.

